Existing ROW Maps and Easement Spreadsheets

Appendix I

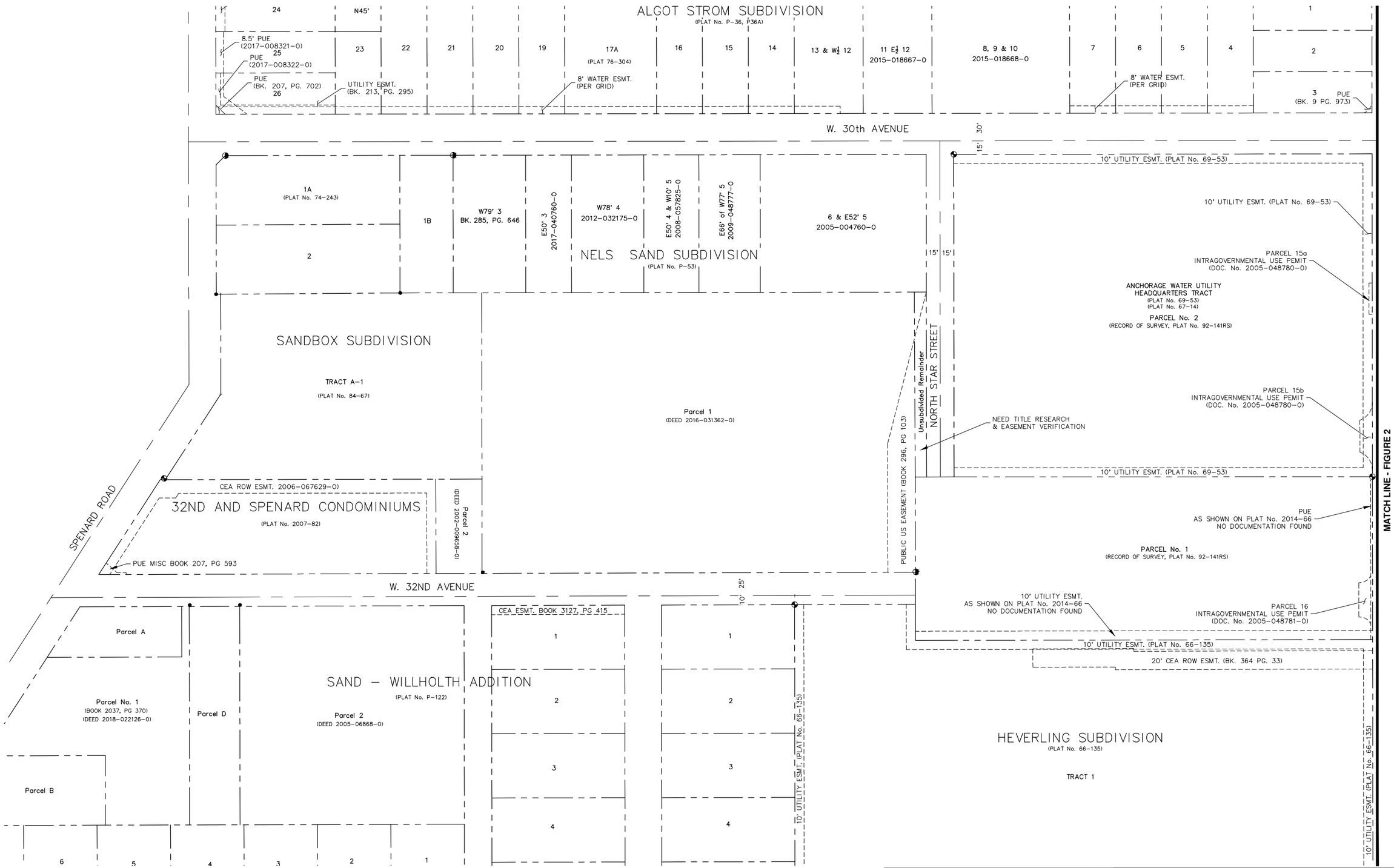

PROJECT: 10138.00

STATUS: DSR

CRW ENGINEERING GROUP, LLC
3940 ARCTIC BLVD. SUITE 300
ANCHORAGE, ALASKA 99503
PHONE: (907) 562-3252
#AECL882-AK

MUNICIPALITY OF ANCHORAGE

W. 32ND AVE & E. 33RD AVE UPGRADES
ARCTIC BOULEVARD TO OLD SEWARD HIGHWAY

EXISTING ROW MAP

DATE: MAR 2019

SCALE: GRAPHIC

FIGURE: 1 OF 6

File: J:\JobsData\10138.00 W 32nd And E 33rd Avenue Upgrade\00 CADD\02 Figures\01 DSR\ROW\10138.00 ROW-Easement Map.dwg

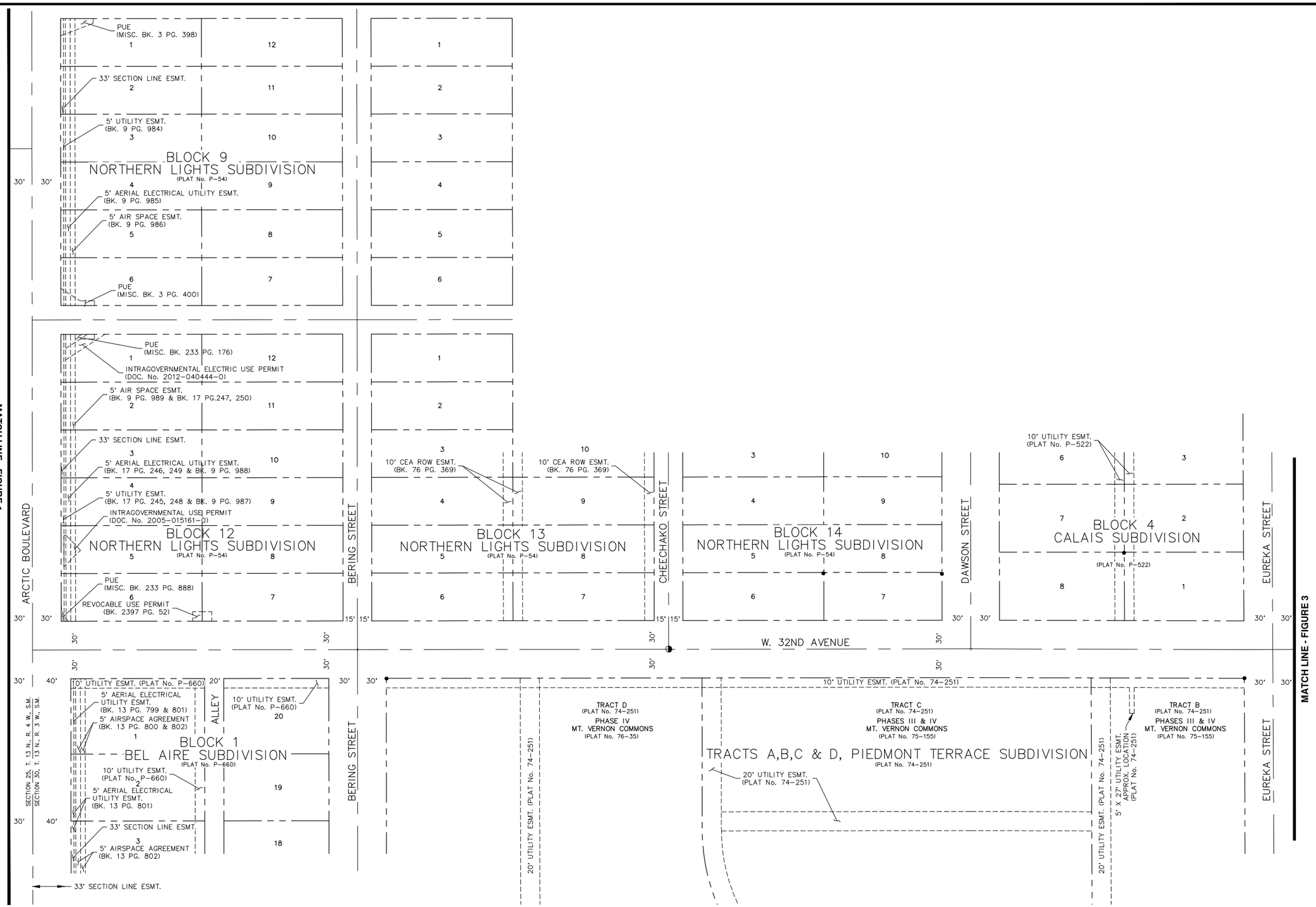

PROJECT: 10138.00

STATUS: DSR

CRW ENGINEERING GROUP, LLC
3940 ARCTIC BLVD. SUITE 300
ANCHORAGE, ALASKA 99503
PHONE: (907) 562-3252
#AECL882-AK

MUNICIPALITY OF ANCHORAGE

W. 32ND AVE & E. 33RD AVE UPGRADES
ARCTIC BOULEVARD TO OLD SEWARD HIGHWAY

EXISTING ROW MAP

DATE: MAR 2019

SCALE: GRAPHIC

FIGURE: 2 OF 6

File: J:\JobsData\10138.00 W 32nd And E 33rd Avenue Upgrade\00 CADD\02 Figures\01 DSR\ROW\10138.00 ROW-Easement Map.dwg

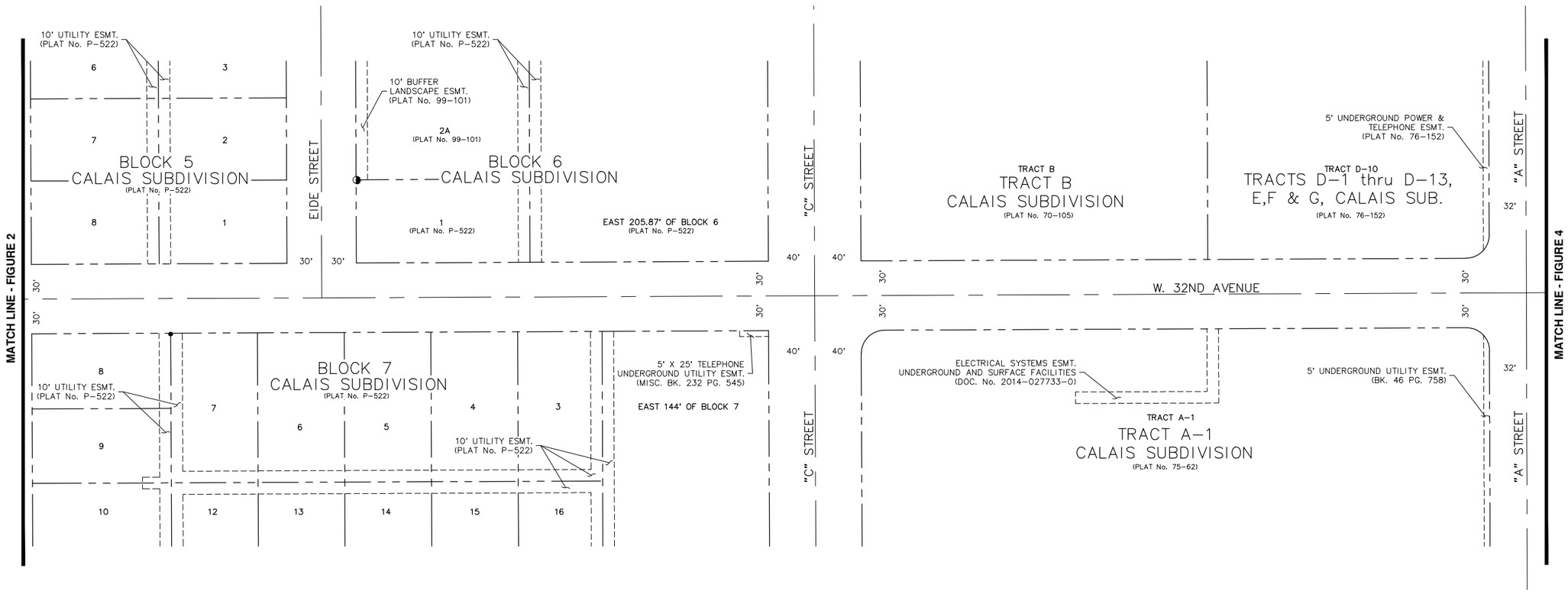

50' 0 50' 100'

PROJECT: 10138.00

STATUS: DSR

CRW ENGINEERING GROUP, LLC
3940 ARCTIC BLVD. SUITE 300
ANCHORAGE, ALASKA 99503
PHONE: (907) 562-3252
#AECL882-AK

MUNICIPALITY OF ANCHORAGE

W. 32ND AVE & E. 33RD AVE UPGRADES
ARCTIC BOULEVARD TO OLD SEWARD HIGHWAY

EXISTING ROW MAP

DATE: MAR 2019

SCALE: GRAPHIC

FIGURE: 3 OF 6

File: J:\JobsData\10138.00 W 32nd And E 33rd Avenue Upgrade\00 CADD\02 Figures\01 DSR\ROW\10138.00 ROW-Easement Map.dwg

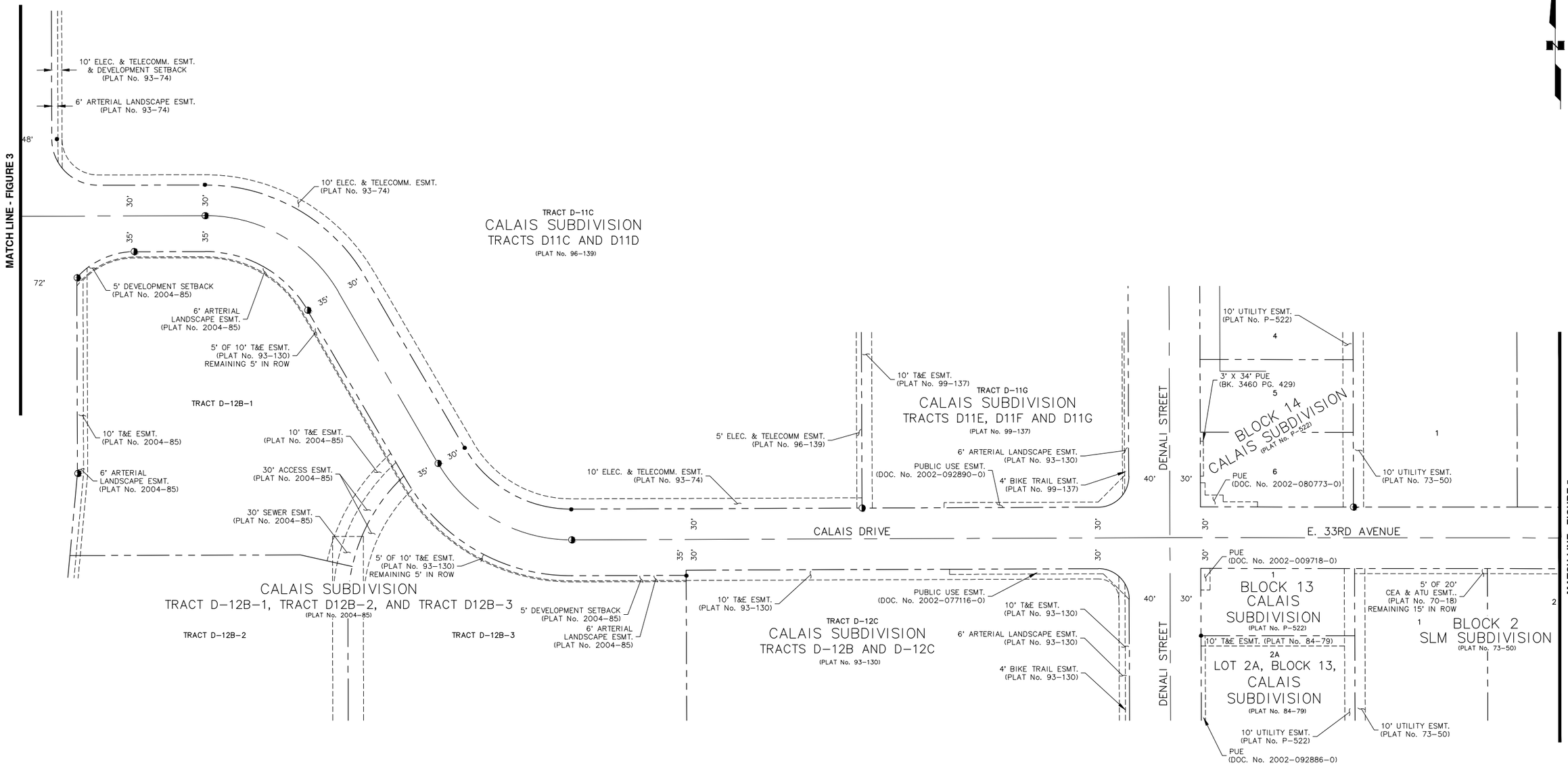

50' 0 50' 100'

PROJECT: 10138.00

STATUS: DSR

CRW ENGINEERING GROUP, LLC
3940 ARCTIC BLVD., SUITE 300
ANCHORAGE, ALASKA 99503
PHONE: (907) 562-3252
#AECL882-AK

MUNICIPALITY OF ANCHORAGE

W. 32ND AVE & E. 33RD AVE UPGRADES
ARCTIC BOULEVARD TO OLD SEWARD HIGHWAY

EXISTING ROW MAP

DATE: MAR 2019

SCALE: GRAPHIC

FIGURE: 4 OF 6

File: J:\JobsData\10138.00 W 32nd And E 33rd Avenue Upgrade\00 CADD\02 Figures\01 DSR\ROW\10138.00 ROW-Easement Map.dwg

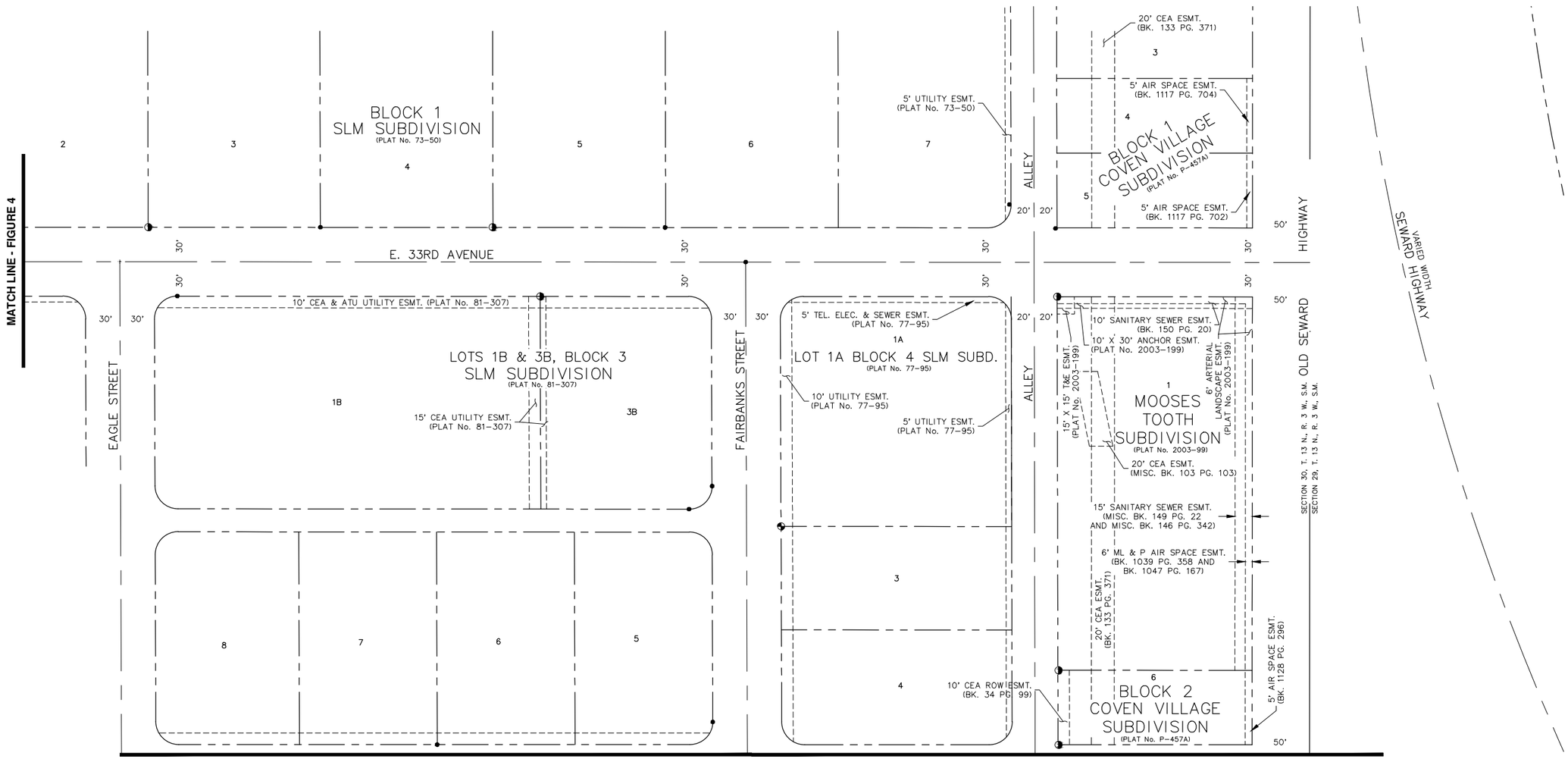

50' 0 50' 100'

PROJECT: 10138.00

STATUS: DSR

CRW ENGINEERING GROUP, LLC
3940 ARCTIC BLVD. SUITE 300
ANCHORAGE, ALASKA 99503
PHONE: (907) 562-3252
#AECL882-AK

MUNICIPALITY OF ANCHORAGE

W. 32ND AVE & E. 33RD AVE UPGRADES
ARCTIC BOULEVARD TO OLD SEWARD HIGHWAY

EXISTING ROW MAP

DATE: MAR 2019

SCALE: GRAPHIC

FIGURE: 5 OF 6

File: J:\JobsData\10138.00 W 32nd And E 33rd Avenue Upgrade\00 CADD\02 Figures\01 DSR\ROW\10138.00 ROW-Easement Map.dwg

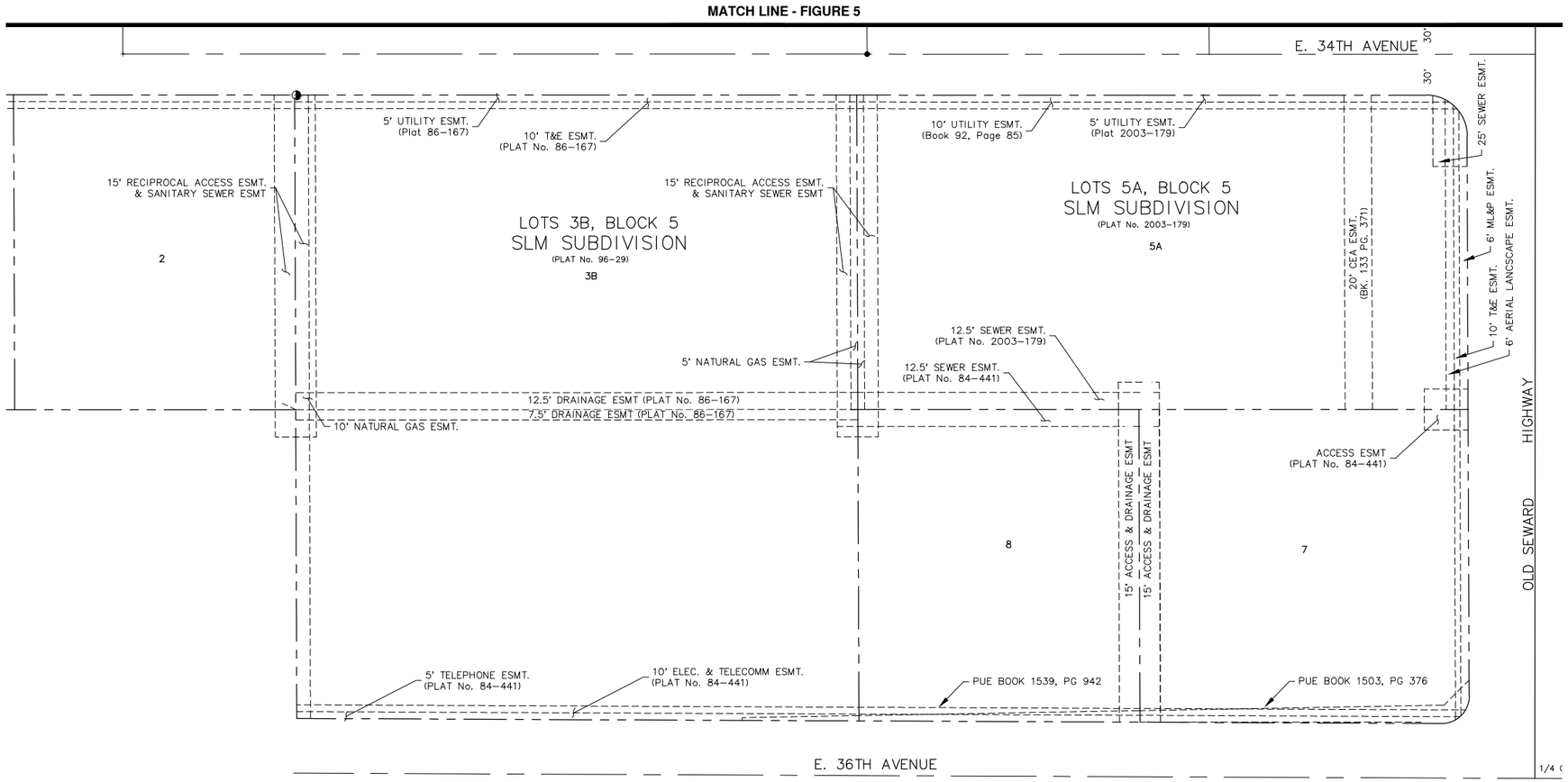

50' 0 50' 100'

PROJECT: 10138.00

STATUS: DSR

CRW ENGINEERING GROUP, LLC
3940 ARCTIC BLVD. SUITE 300
ANCHORAGE, ALASKA 99503
PHONE: (907) 562-3252
#AECL882-AK

MUNICIPALITY OF ANCHORAGE

W. 32ND AVE & E. 33RD AVE UPGRADES
ARCTIC BOULEVARD TO OLD SEWARD HIGHWAY

EXISTING ROW MAP

DATE: MAR 2019

SCALE: GRAPHIC

FIGURE: 6 OF 6

File: J:\JobsData\10138.00 W 32nd And E 33rd Avenue Upgrade\00 CADD\02 Figures\01 DSR\ROW\10138.00 ROW-Easement Map.dwg

W. 32nd Avenue / E. 33rd Avenue Upgrades - Arctic Boulevard. to Old Seward Highway
MOA Project No. 16-29

ROW REQUIREMENTS ESTIMATE - DRAFT DSR

32nd & 33rd Upgrades - Alternative A

PARCEL	PUE	SE	TCE	# Of TCP's
100	X			1
151				
157	X			
165	X			
166	X			1
167	X			1
168	X			1
169	X			
170	X			1
171	X			1
172	X			1
173	X			1
174	X			1
175	X			1
176	X			1
177	X			1
178	X			
179	X			
180	X			
181	X			1
182	X			1
183	X			3
184	X	X		1
185	X			1
186	X			1
187	X			1
188	X			1
189	X			1
190	X			1
191	X			2
192				
193				
194				
195				
196				
TOTAL	**29**	**1**	**0**	**26**

ROW REQUIREMENTS ESTIMATE - DRAFT DSR

32nd & 33rd Upgrades - Alternative B

PARCEL	PUE	SE	TCE	# Of TCP's
100	X			1
151				
157	X			
165	X	X		
166		X		1
167		X		1
168		X		1
169		X		
170		X		1
171		X		1
172		X		1
173		X		1
174		X		1
175		X		1
176		X		1
177		X		1
178		X		
179		X		
180		X		
181		X		1
182	X	X		1
183	X	X		3
184		X		1
185		X		1
186		X		1
187		X		1
188		X		1
189		X		1
190		X		1
191		X		2
192				
193				
194				
195				
196				
TOTAL	**5**	**27**	**0**	**26**

ROW REQUIREMENTS ESTIMATE - DRAFT DSR

32nd & 33rd Upgrades - Alternative C

PARCEL	PUE	SE	TCE	# Of TCP's
100				
101	X			
151				
157				
165	X			
166	X			1
167	X			1
168	X			1
169	X			
170	X			1
171	X			1
172	X			1
173	X			1
174	X			1
175	X			1
176	X			1
177	X			1
178	X			
179	X			
180	X			
181	X			1
182	X			1
183	X			3
184	X	X		1
185	X			1
186	X			1
187	X			1
188	X			1
189	X			1
190	X			1
191	X	X		2
192	X			
193	X			
194	X			
195	X			
TOTAL	**32**	**2**	**0**	**25**

ROW REQUIREMENTS ESTIMATE - DRAFT DSR

32nd & 33rd Upgrades - Alternative 1

PARCEL	PUE	SE	TCE	# Of TCP's
101	X			
102	X			
103	X			1
104	X			1
105	X			1
106	X			
107	X			
108	X			
109	X			1
110	X	X		
111				1
112				2
113	X			2
114	X			1
115	X	X		3
116	X			1
117		X		1
118	X	X		1
119	X			
120	X			
121	X			
122	X	X		
123		X		1
124				1
125				1
126				1
127	X			2
128		X		1
129	X			2
130		X		
131		X		1
132				1
133	X	X		2
134		X		1
135	X			1
136		X		3
137		X		1
138-140		X		3
141				1
142				1
143				1
144	X			1
145	X			
146	X			1
147	X			
148	X			
150	X	X		1
151		X		1
152	X			2
153	X			1
154	X			1
155	X			1
TOTAL	**33**	**16**	**0**	**50**

ROW REQUIREMENTS ESTIMATE - DRAFT DSR

32nd & 33rd Upgrades - Alternative 2

PARCEL	PUE	SE	TCE	# Of TCP's
101	X			
102	X			
103	X			1
104	X			1
105	X			1
106	X			
107	X			
108	X			
109	X			1
110	X			
111	X			1
112				2
113	X			2
114	X			1
115	X	X	X	2
116	X	X		1
117	X			1
118	X			1
119	X			
120	X			
121	X			
122	X			
123		X		1
124		X		1
125				
126				1
127	X			1
128		X		1
129		X		2
130		X		
131		X		1
132		X		1
133	X			2
134	X	X		1
135	X			1
136	X			3
137		X		1
138-140		X		3
141				1
142				1
143				1
144		X		1
145		X		
146		X		1
147				1
148				1
150		X		1
151				1
152		X		2
153	X			1
154	X	X		1
155		X		1
TOTAL	**28**	**19**	**1**	**49**

ROW REQUIREMENTS ESTIMATE - DRAFT DSR

32nd & 33rd Upgrades - Alternative 3

PARCEL	PUE	SE	TCE	# Of TCP's
101	X			
102	X			
103	X			1
104	X			1
105	X			1
106	X			
107	X			
108	X			
109	X			1
110	X			
111		X		1
112				2
113	X			2
114	X			1
115	X	X		3
116		X		1
117	X			1
118	X			1
119	X			
120	X			
121	X			
122	X			
123				1
124				1
125				
126				1
127	X			2
128	X			1
129	X			2
130	X			
131	X			1
132				1
133	X			2
134	X			1
135	X			1
136	X			3
137				1
138-140				3
141				1
142				1
143				1
144		X		1
145				
146		X		1
147				1
148				1
150	X			1
151				1
152		X		2
153	X			1
154	X	X		1
155		X		1
TOTAL	**31**	**8**	**0**	**51**

ROW REQUIREMENTS ESTIMATE - DRAFT DSR

32nd & 33rd Upgrades - Alternative 4 - Phase 2

PARCEL	PUE	SE	TCE	# Of TCP's
112		X		2
113				2
114	X	X		1
115	X			3
116	X			1
117	X			1
132	X	X		1
133	X			2
134	X			1
135	X			1
136	X			3
137	X			1
TOTAL	**10**	**3**	**0**	**19**

ROW REQUIREMENTS ESTIMATE - DRAFT DSR

32nd & 33rd Upgrades - Alternative 4 - Phase 3

PARCEL	PUE	SE	TCE	# Of TCP's
118	X			1
119				
120				
121				
122				
123				1
124				1
125	X			1
126	X			1
127				2
128				1
129				2
130				
131				1
150				1
151		X		1
152		X		2
153				1
154				1
155	X			1
TOTAL	**4**	**2**	**0**	**18**

ROW REQUIREMENTS ESTIMATE - DRAFT DSR

32nd & 33rd Upgrades - Alternative 4 - Phase 4

PARCEL	PUE	SE	TCE	# Of TCP's
101	X			
102	X			
103	X			1
104	X			1
105	X			1
106				
107				
108				
109				1
110				
111				1
138-140				3
141				1
142				1
143				1
144				1
145				
146				1
147				1
148		X		1
TOTAL	**5**	**1**	**0**	**15**

ROW REQUIREMENTS ESTIMATE - DRAFT DSR

32nd & 33rd Upgrades - Alternative A Pathway

PARCEL	PUE	SE	TCE	# Of TCP's
151	X			
TOTAL	1	0	0	0