

LEGEND

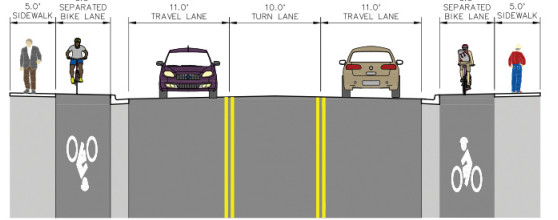
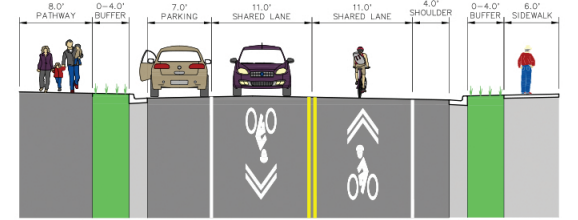
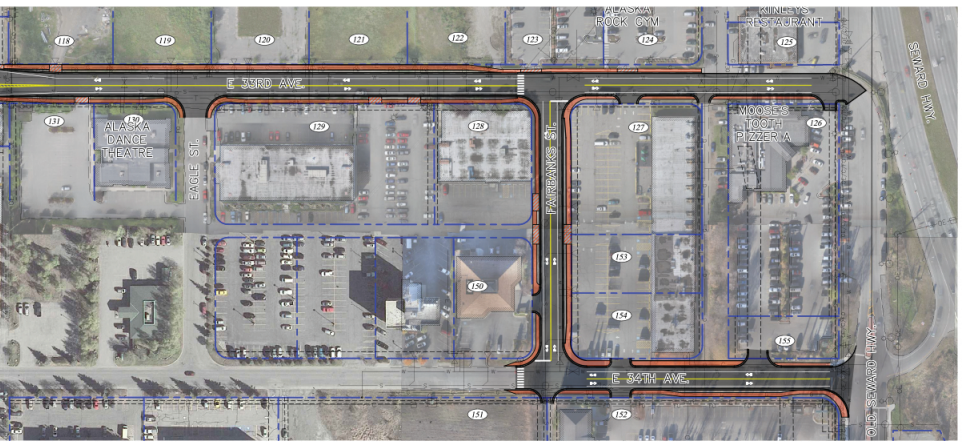
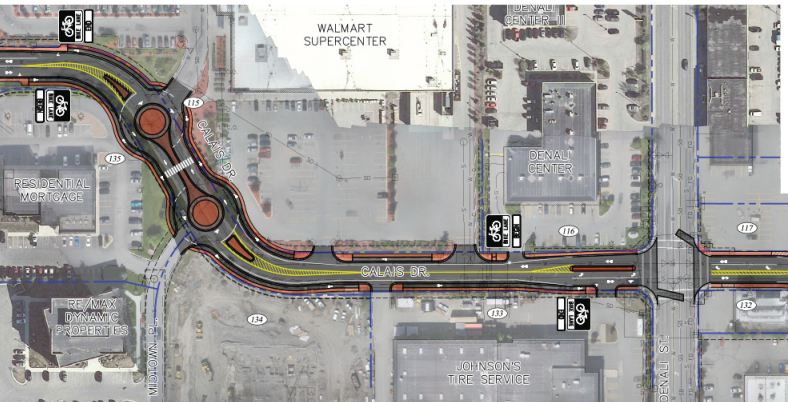
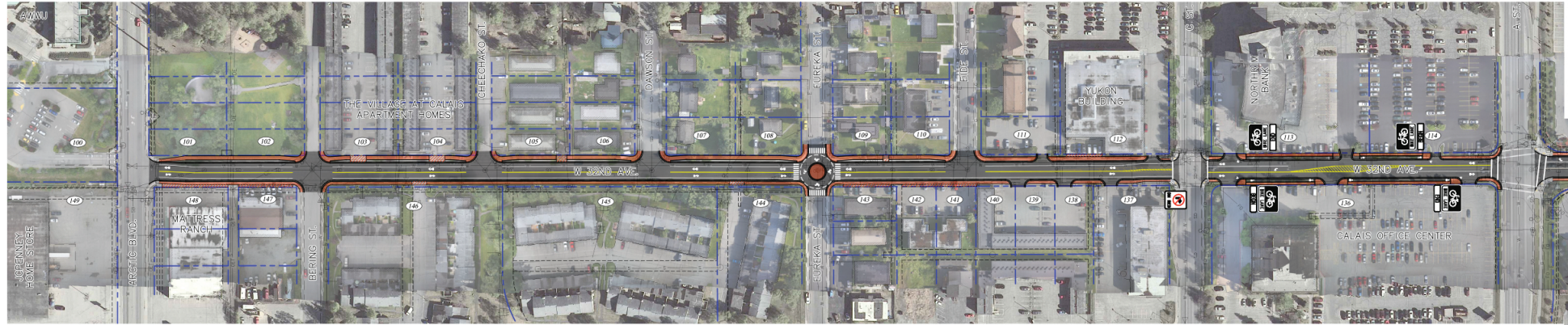
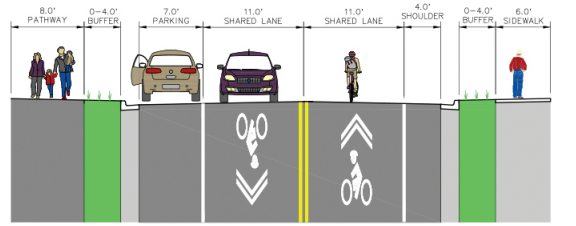
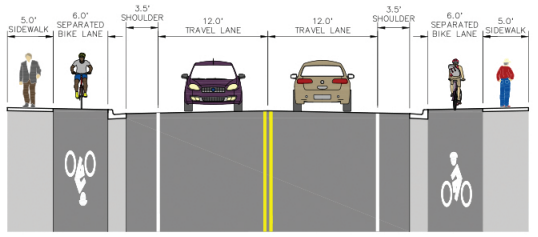
- PARCEL NUMBER
 - EXISTING EASEMENTS
 - EXISTING EDGE OF PAVEMENT
 - EXISTING PROPERTY / RIGHT-OF-WAY LINES
 - PROPOSED PAVEMENT
 - PROPOSED PEDESTRIAN FACILITY / RAISED MEDIAN
 - PROPOSED DRIVEWAY
- 5'
 - 6'
 - 8'
 - 10'
 - 15'
 - 20'
 - 30'
 - 40'
 - 45'
 - 50'
 - 55'
 - 60'
 - 65'
 - 70'
 - 75'
 - 80'
 - 85'
 - 90'
 - 95'
 - 100'
 - 105'
 - 110'
 - 115'
 - 120'
 - 125'
 - 130'
 - 135'
 - 140'
 - 145'
 - 150'
 - 155'
 - 160'
 - 165'
 - 170'
 - 175'
 - 180'
 - 185'
 - 190'
 - 195'
 - 200'
- EXISTING SEWER
 - EXISTING NATURAL GAS
 - EXISTING WATER
 - EXISTING STORM DRAIN
 - EXISTING FIBER OPTIC
 - EXISTING CABLE TELEVISION
 - EXISTING TELEPHONE
 - EXISTING ELECTRIC
 - EXISTING ELECTRIC (OVERHEAD)
 - EXISTING ELECTRIC/CABLE/FIBER OPTIC (OVERHEAD)
 - EXISTING ELECTRIC/FIBER OPTIC (OVERHEAD)
 - EXISTING ELECTRIC/CABLE (OVERHEAD)
 - EXISTING ELECTRIC/TELEPHONE (OVERHEAD)
 - EXISTING ELECTRIC/TELEPHONE/CABLE/FIBER OPTIC (OVERHEAD)



W. 32ND AVENUE - E. 33RD AVENUE UPGRADE
 ARCTIC BLVD TO OLD SEWARD HIGHWAY
 PM&E PROJECT NO. 16-29

AERIAL: 2017 ORTHO-PHOTOGRAPHY
 2015 ORTHO-PHOTOGRAPHY

ALTERNATIVE 3



ARCTIC BLVD. TO C STREET

C STREET TO A STREET

A STREET TO DENALI STREET

DENALI STREET TO OLD SEWARD HIGHWAY